

Atodiad 3

Mapiau Mewnosod

Appendix 3

Inset Maps




























YNYS MÔN / ISLE OF ANGLESEY

Clystyrau / Clusters

- | | |
|---|------------------------------|
| 116. Bodorgan, | 150. Rhos-meirch, |
| 117. Bro Iarddur (Bae Trearddur Bay), | 151. Rhostrehwfa, |
| 118. Bryn Du, | 152. Rhyd-wyn, |
| 119. Brynminceg (Hen / Old Llandegfan), | 153. Star, |
| 120. Brynrefail, | 154. Traeth Coch, |
| 121. Brynteg, | 155. Trefor, |
| 122. Bryn y Môr (Y Fali / Valley) | 156. Tyn Lôn (Glan yr Afon), |
| 123. Bwlch Gwyn, | 157. Tyn-y-gongl |
| 124. Capel Coch, | |
| 125. Capel Mawr, | |
| 126. Carmel, | |
| 127. Cerrig-mân, | |
| 128. Cichle, | |
| 129. Glan-yr-afon (Llangoed), | |
| 130. Glyn Garth, | |
| 131. Gorsaf Gaerwen Station | |
| 132. Haulfre (Llangoed) | |
| 133. Hebron, | |
| 134. Hendre Hywel (Pentraeth), | |
| 135. Hermon, | |
| 136. Llan-faes, | |
| 137. Llangadwaladr, | |
| 138. Llansadwrn, | |
| 139. Llanynghenedl, | |
| 140. Llynfaes, | |
| 141. Marian-glas, | |
| 142. Nebo, | |
| 143. Penlon, | |
| 144. Penmon, | |
| 145. Pentre Berw, | |
| 146. Pentre Canol (Caergybi), | |
| 147. Pen y Marian, | |
| 148. Porth Llechog, | |
| 149. Rhoscefnhir, | |

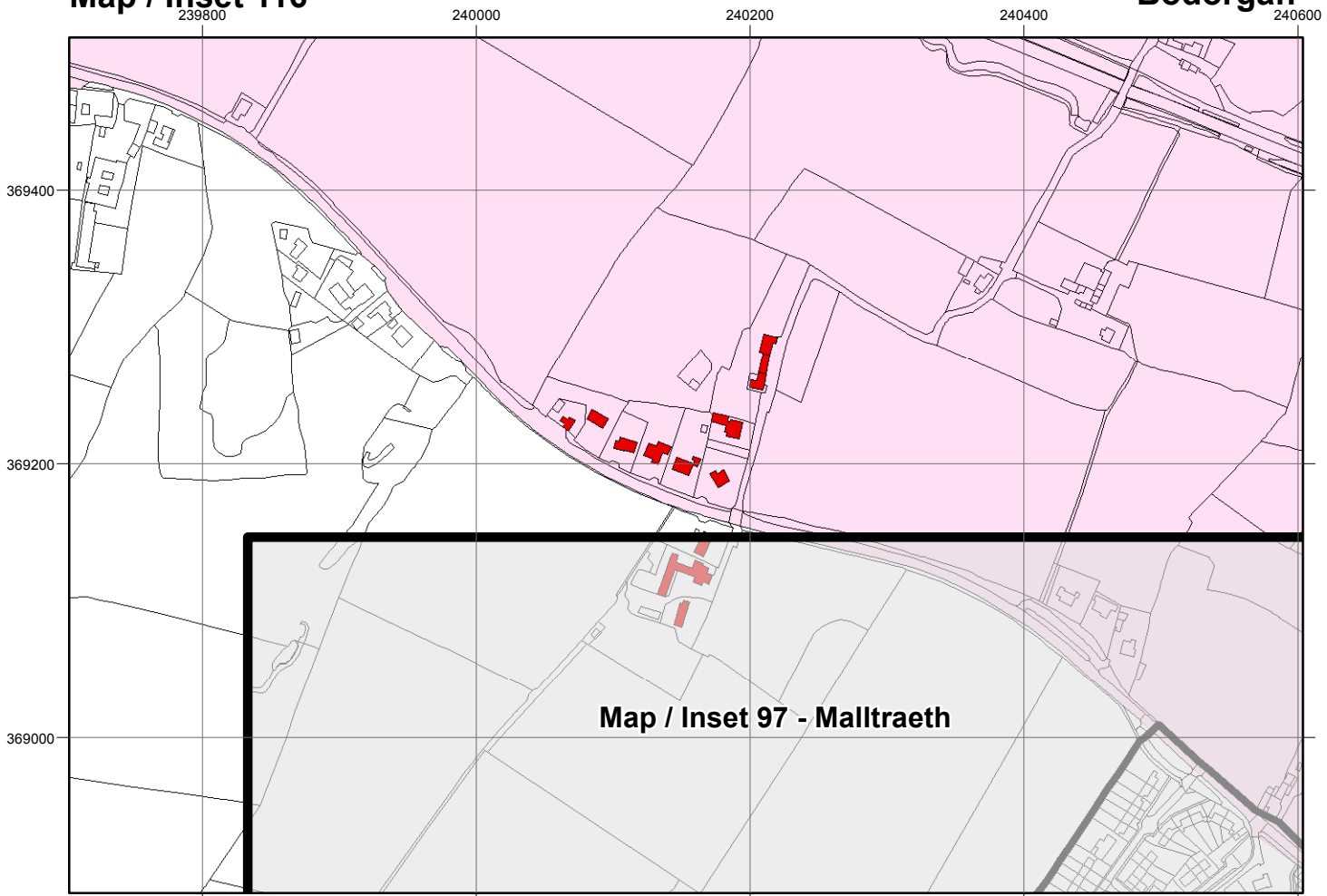
Mapiau Mewnosod / Inset Maps

Nodiant / Legend

-  Ffin Datblygu / Development Boundary
-  Dynodiad Tai Heb Caniatâd / Housing Allocation without Planning Permission
-  Dynodiad Tai gyda Chaniatâd Cynllunio / Housing Allocation with Planning Permission
-  Clwstwr / Cluster
-  Safle Cyflogaeth i'w Warchod / Safeguarded Employment Site
-  Dynodiad Cyflogaeth / Employment Allocation
-  Safle Cyflogaeth Wrth Gefn i'w Warchod / Safeguarded Reserve Employment Site
-  Safle Cyflogaeth Adwy'r Hafan Employment Site
-  Canol Tref / Town Centre
-  Prif Ardal Siopa / Primary Shopping Area
-  Parth Chwilio Llety Myfyrwyr Pwrpasol / Purpose Built Student Accommodation Search Zone
-  Safle Sipsiwn a Theithwyr i'w Warchod / Protected Gypsy and Traveller Site
-  Safle Sipsiwn a Theithwyr Newydd / New Gypsy and Traveller Site
-  Ardal Tirwedd Arbennig / Special Landscape Area
-  Llecyn Agored/Cae Chwarae i'w Warchod / Protected Open Space/Play Area
-  Safle Gwastraff / Waste Site
-  Terfynfa Rheilffordd a Glanfa i'w Warchod / Protected Railhead and Wharf
-  Cylchfa Rhagod Safle Mwynau / Mineral Site Buffer Zone
-  Ardal a Ffefrir Tywod a Graean / Sand and Gravel Preferred Area
-  Ardal a Ffefrir Carreg Mâl / Crushed Rock Preferred Area
-  Ardal Gwarchod Metelifferaidd Mynydd Parys / Parys Mountain Metalliferous Safeguarding Area
-  Ardal Ymgynhori Glo / Coal Referral Area
-  Llwybr Ffordd Newydd i'w Warchod / Protected New Route Corridor
-  Ardal Gwelliannau A5025 / A5025 Improvement Area
-  Ardal Chwilio Fferm Solar PV / Solar PV Farm Search Area
-  Awdurdod Parc Cenedlaethol Eryri / Snowdonia National Park Authority
-  Awdurdodau Cynllunio Lleol Cyfagos / Adjoining Local Planning Authorities

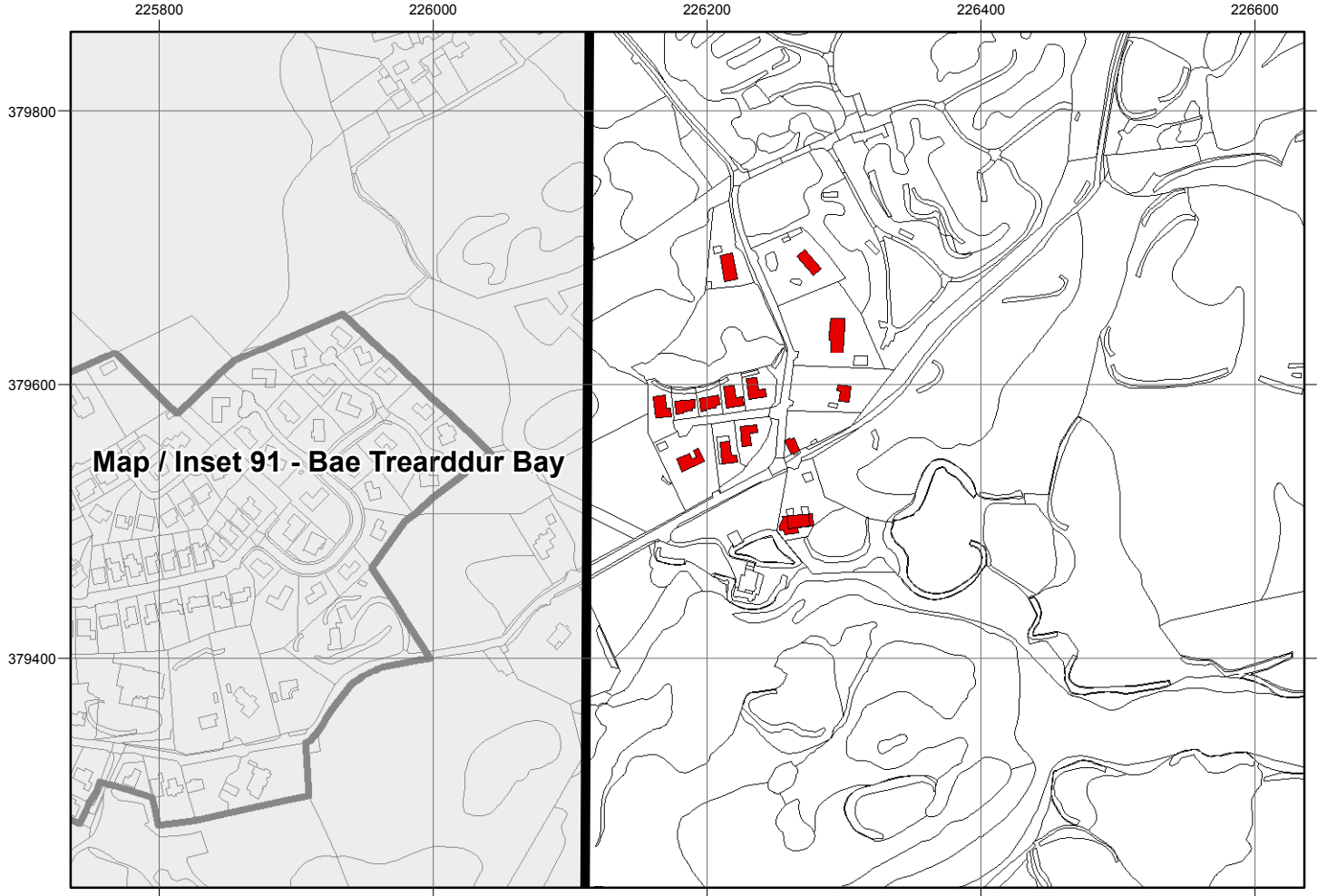
Map / Inset 116

Bodorgan



Map / Inset 117

Bro Iarddur (Bae Trearddur Bay)



Map / Inset 118

234000

234200

234400

234600

Bryn Du



Map / Inset 119

256800

257000

257200

257400

Brynminceg (Hen/Old Llandegfan)



Map / Inset 120

247800

248000

248200

248400

Brynrefail



Map / Inset 121

249000

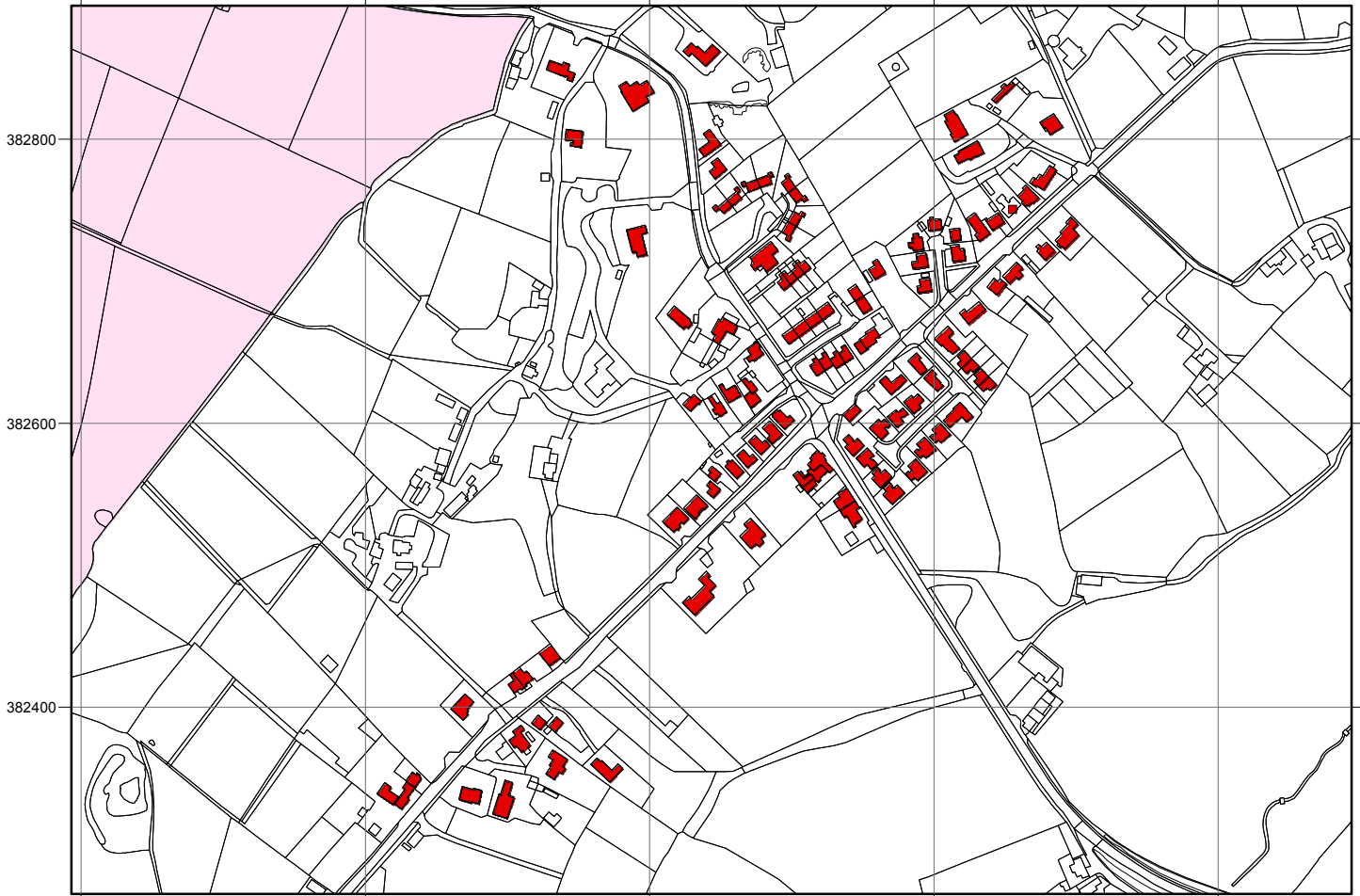
249200

249400

249600

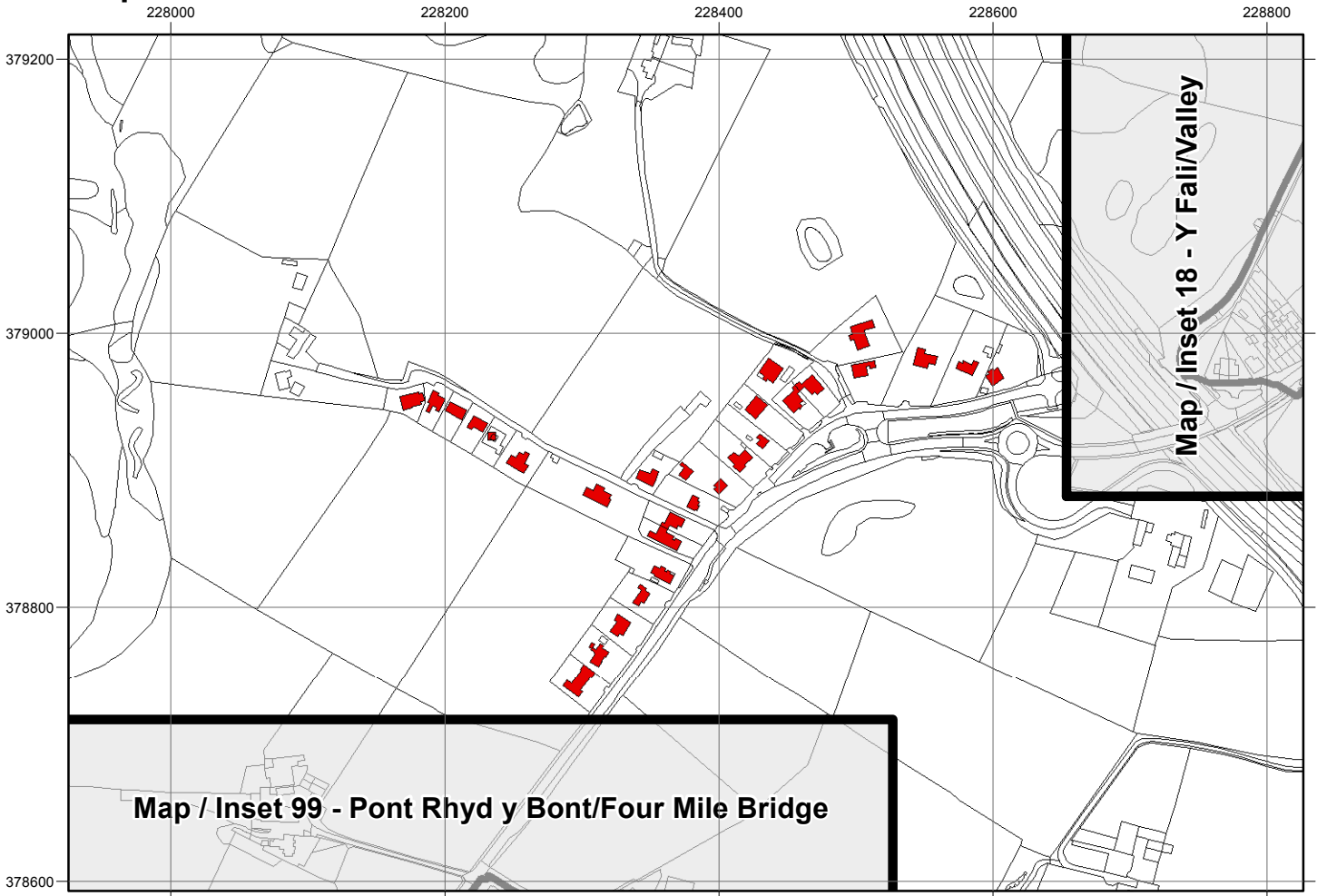
249800

Brynteg



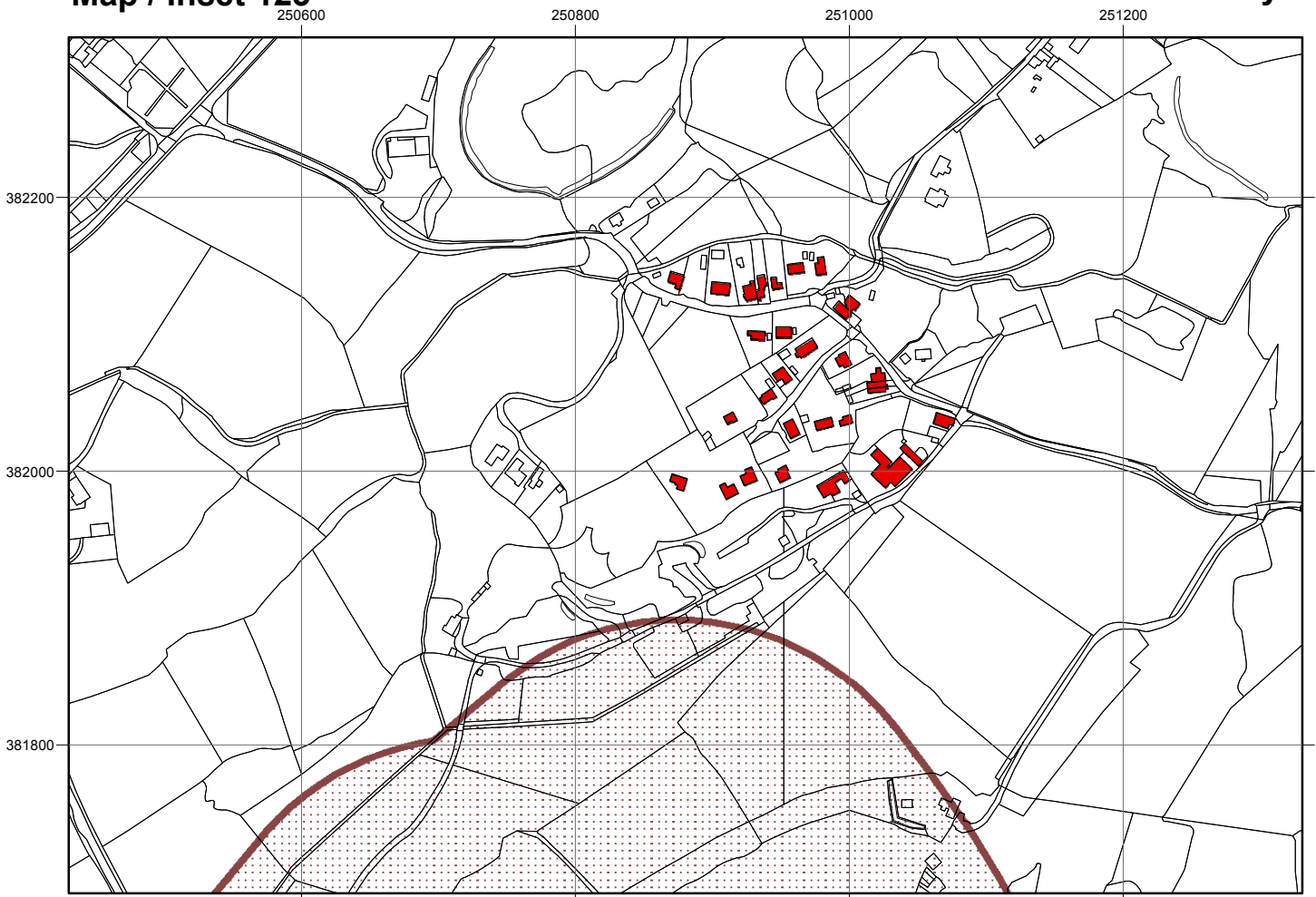
Map / Inset 122

Bryn y Môr (Y Fali / Valley)



Map / Inset 123

Bwlch Gwyn



245600

245800

246000

246200

246400

382800

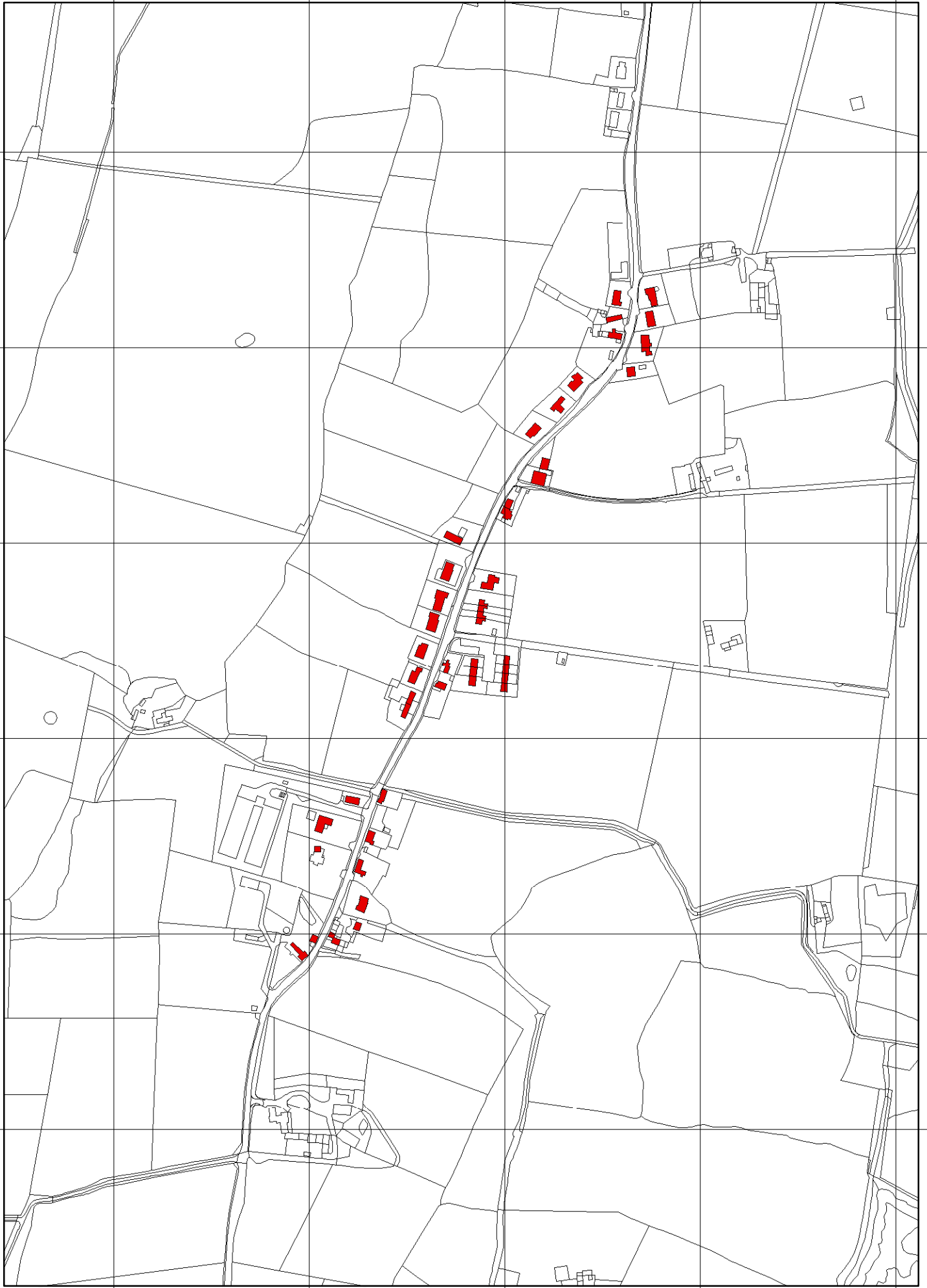
382600

382400

382200

382000

381800



Map / Inset 125

241200

241400

241600

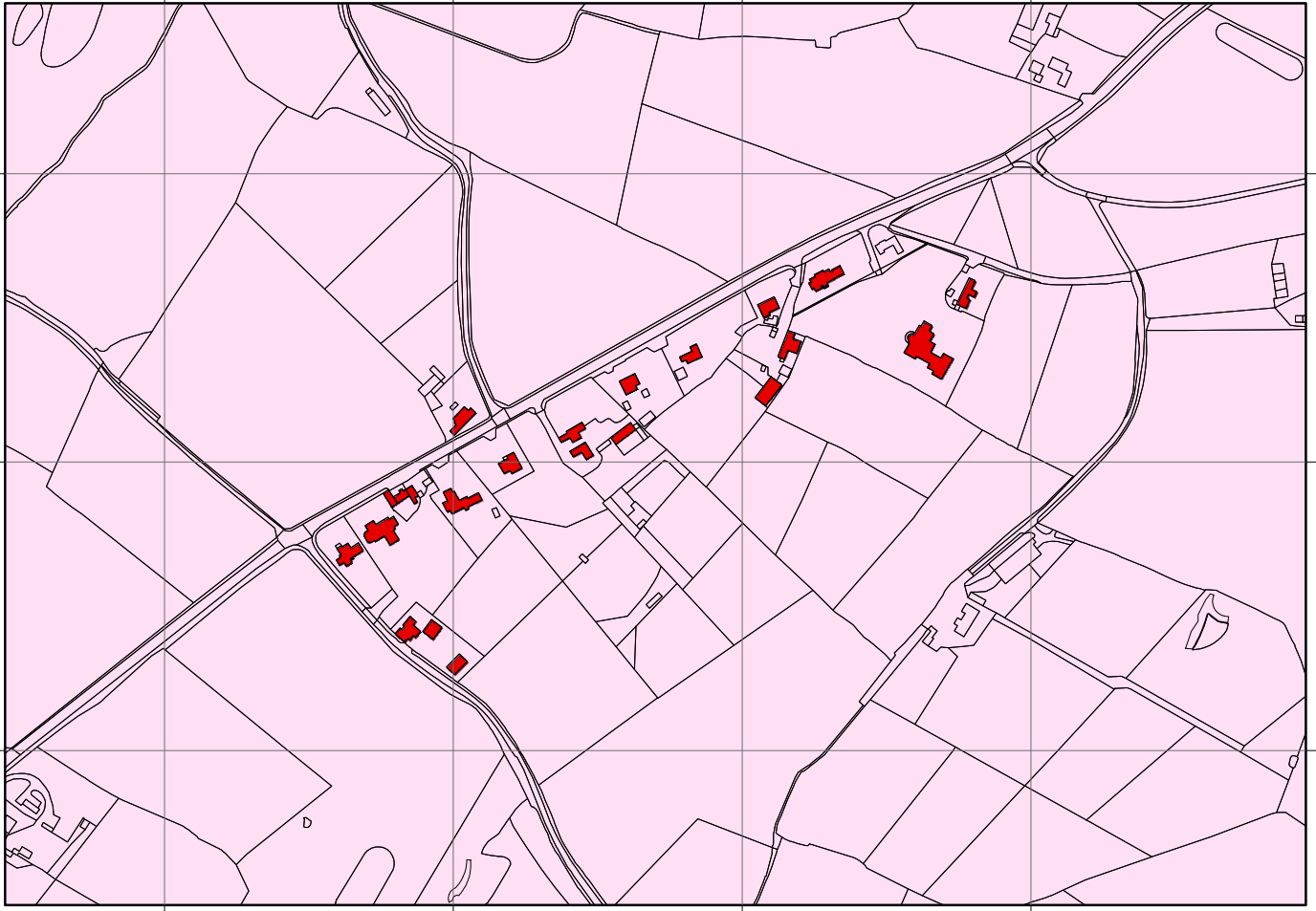
241800

Capel Mawr

372400

372200

372000



Map / Inset 126

238600

238800

239000

239200

239400

Carmel

382800

382600

382400

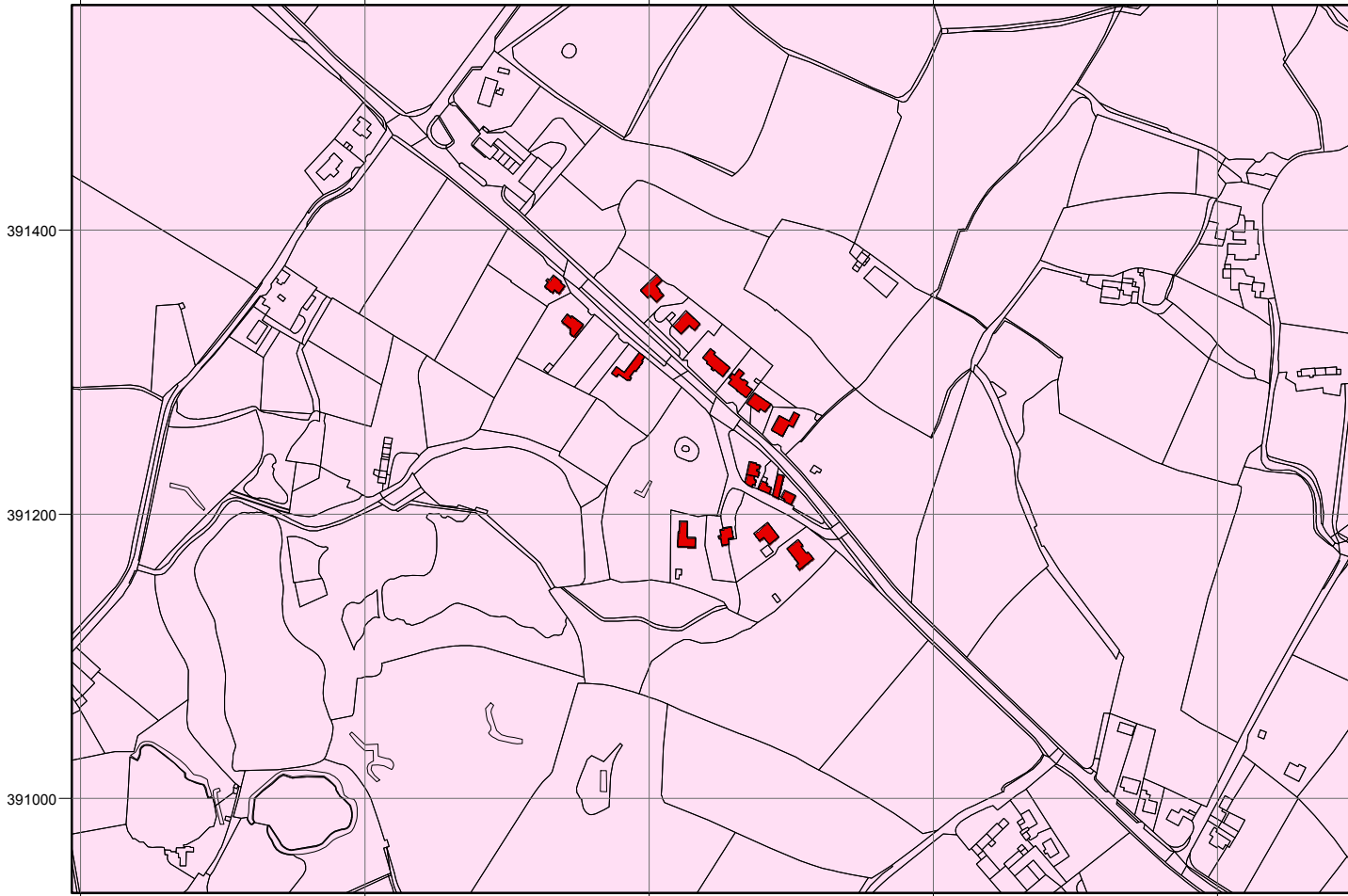


Map / Inset 127

244800 245000 245200 245400 245600

Cerrig-Mân

244800 245000 245200 245400 245600



Map / Inset 128

256000 256200 256400 256600

Cichle



Map / Inset 129

260200

260400

260600

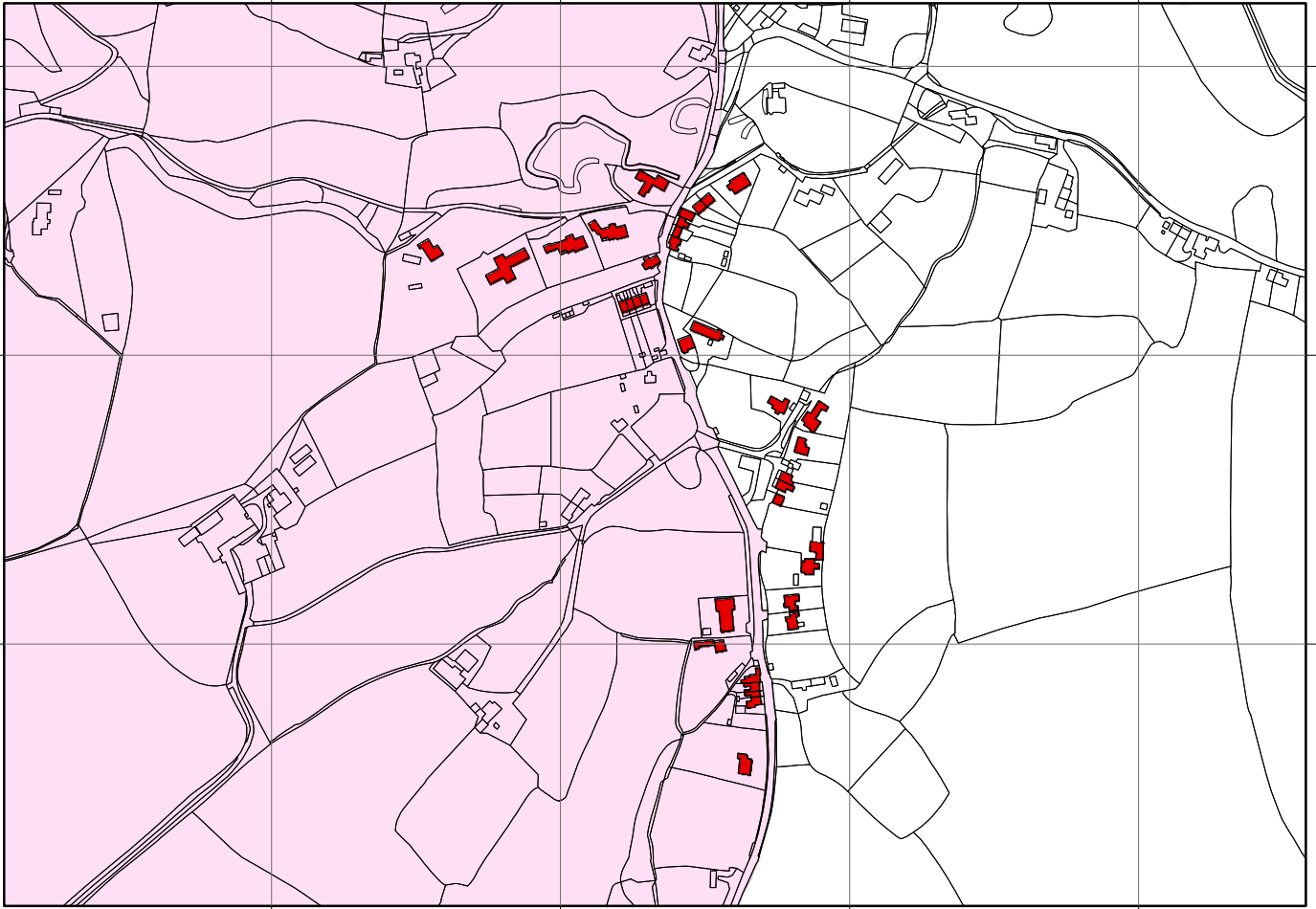
Glan-yr-Afon

260800

381000

380800

380600



Map / Inset 130

256800

257000

257200

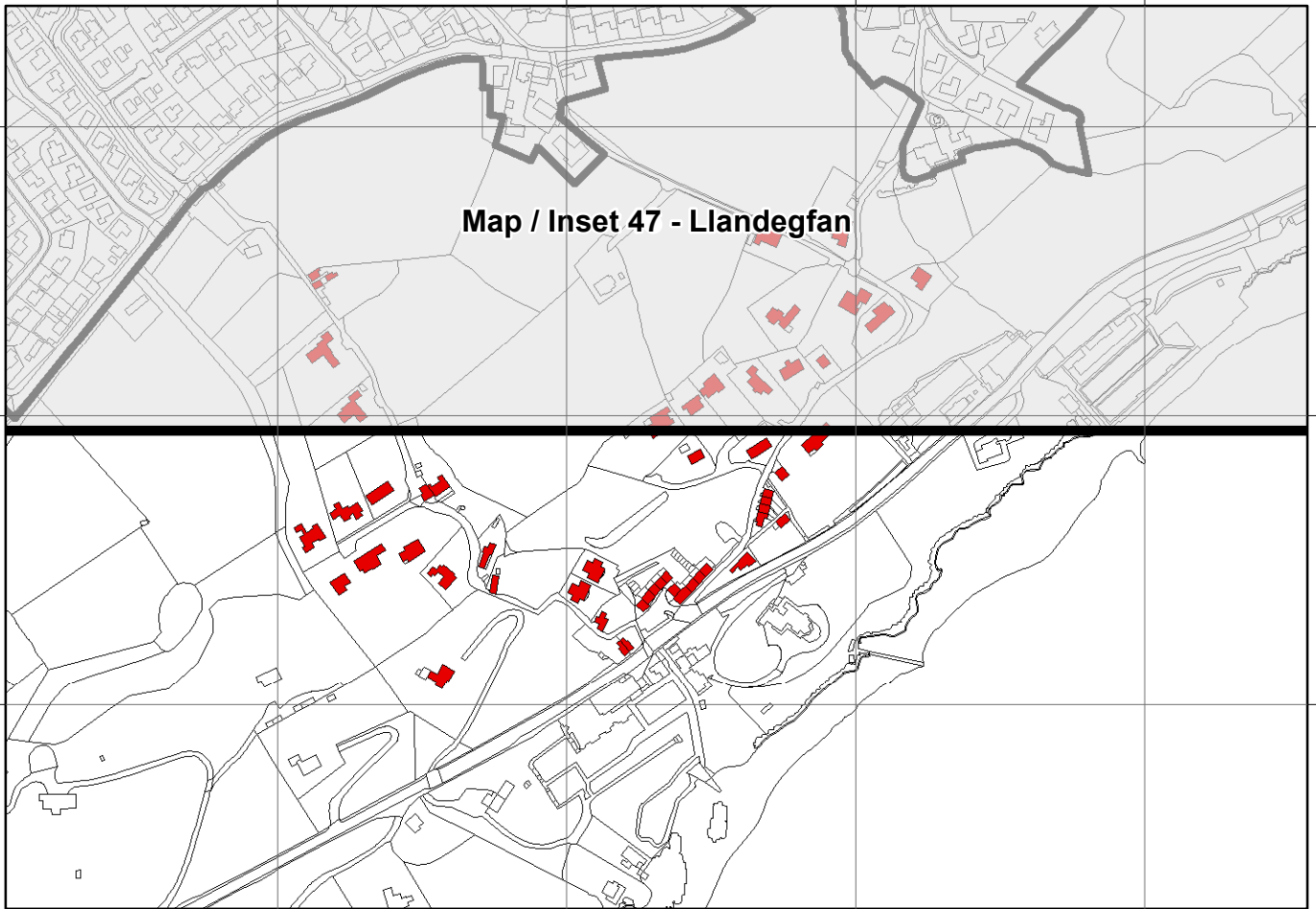
Glyn Garth

257400

373800

373600

373400



Map / Inset 130

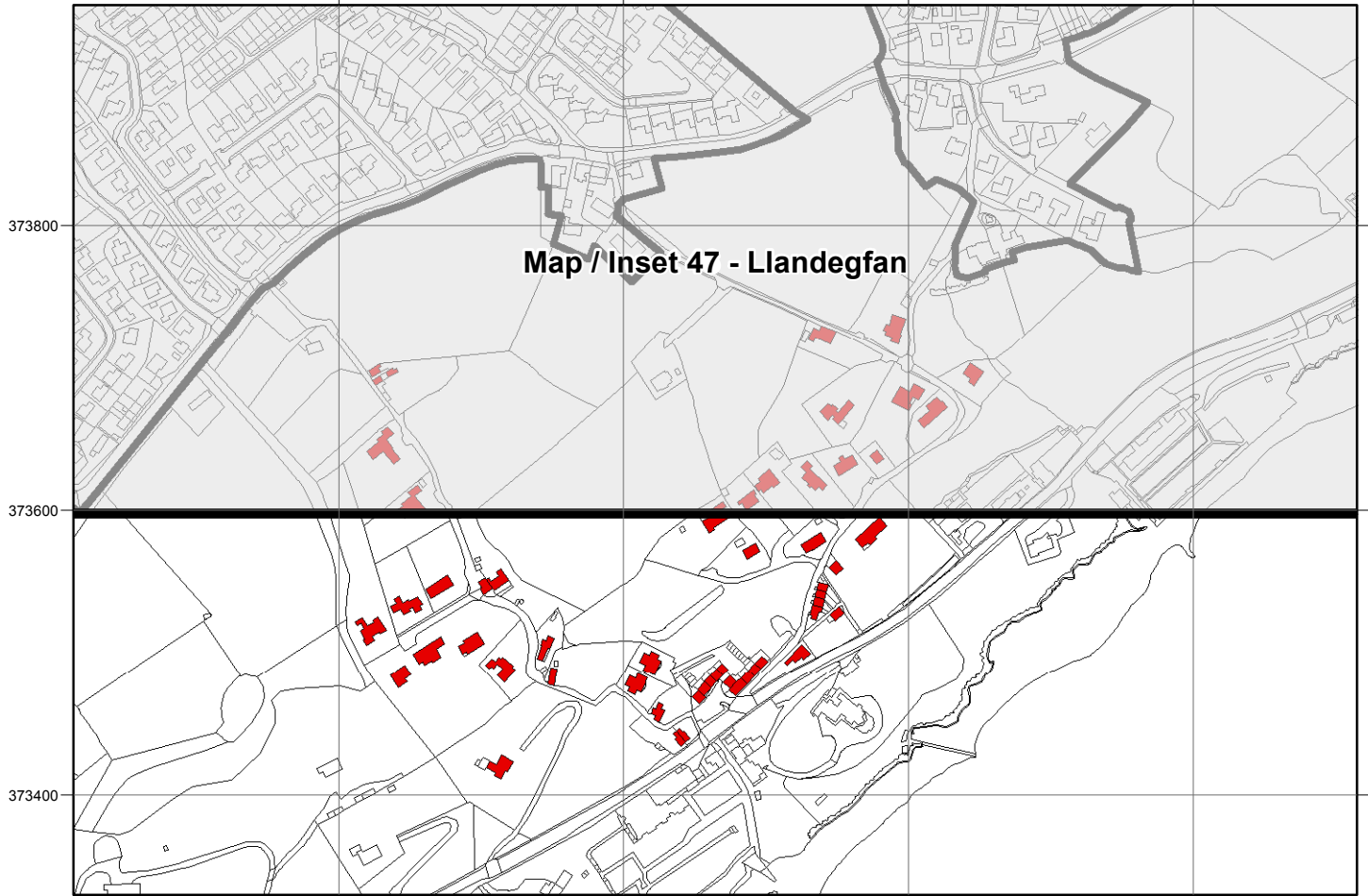
256800

257000

257200

Glyn Garth

257400



Map / Inset 47 - Llandegfan

Map / Inset 131

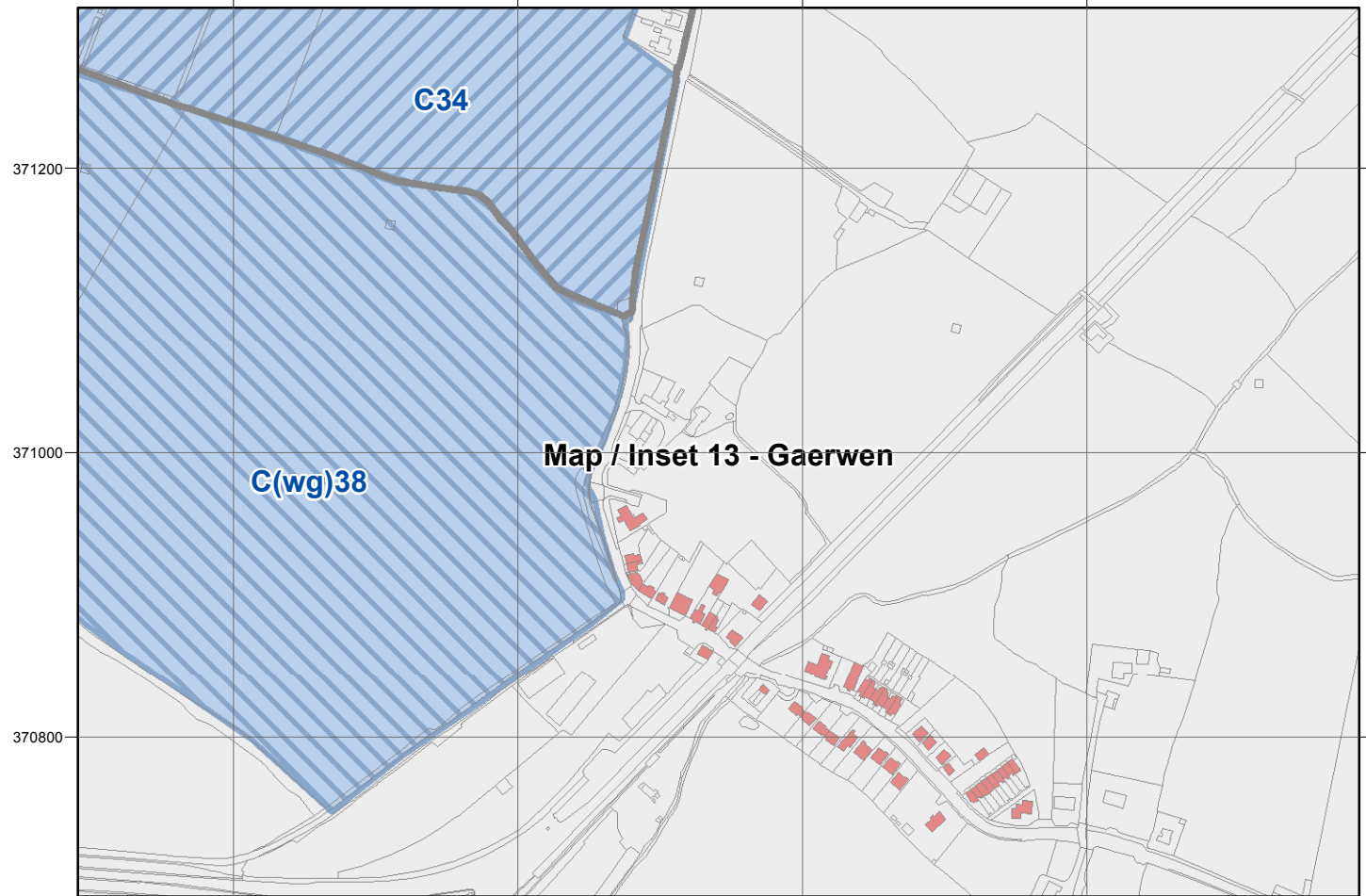
248200

248400

248600

Gorsaf Gaerwen

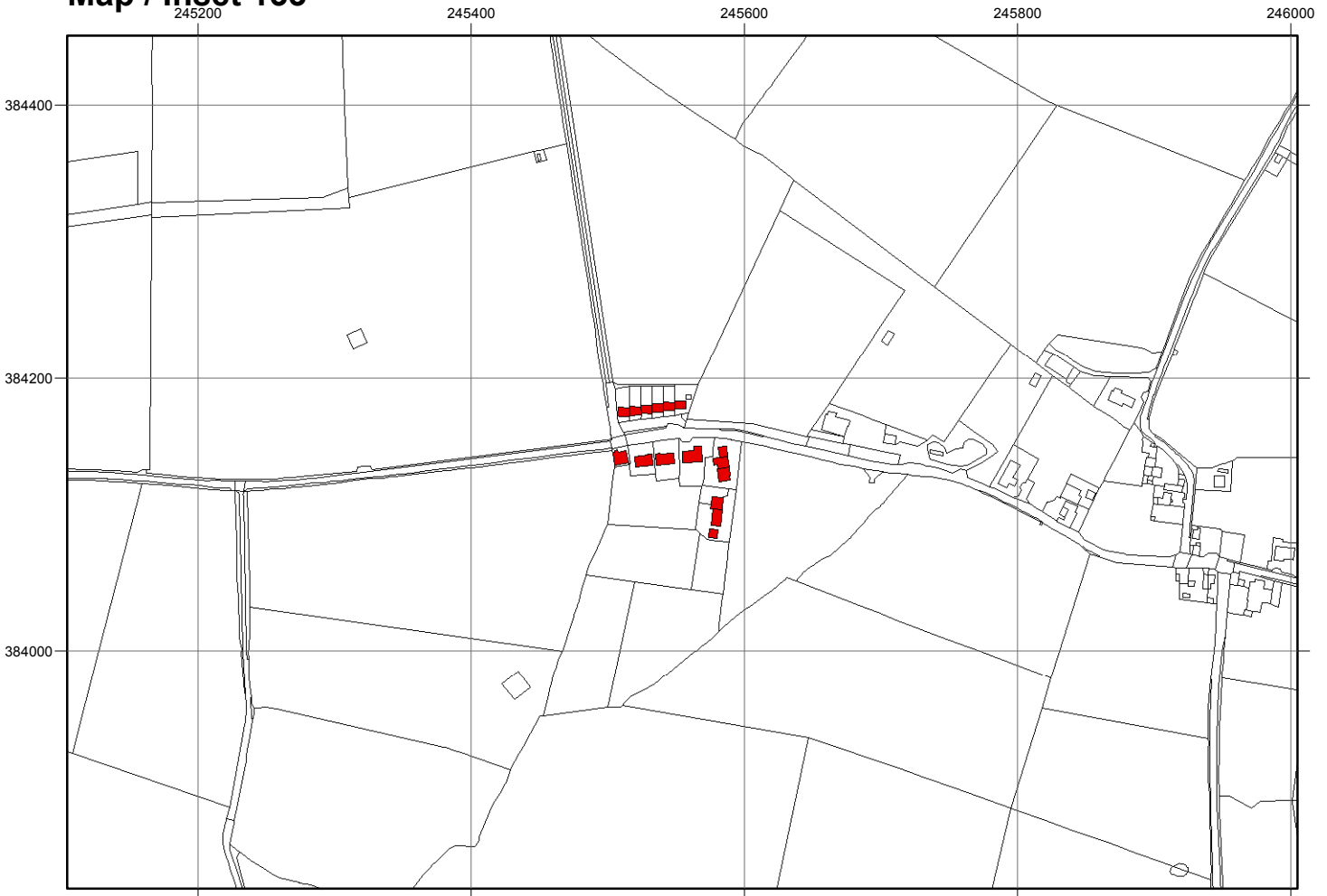
248800



Map / Inset 13 - Gaerwen

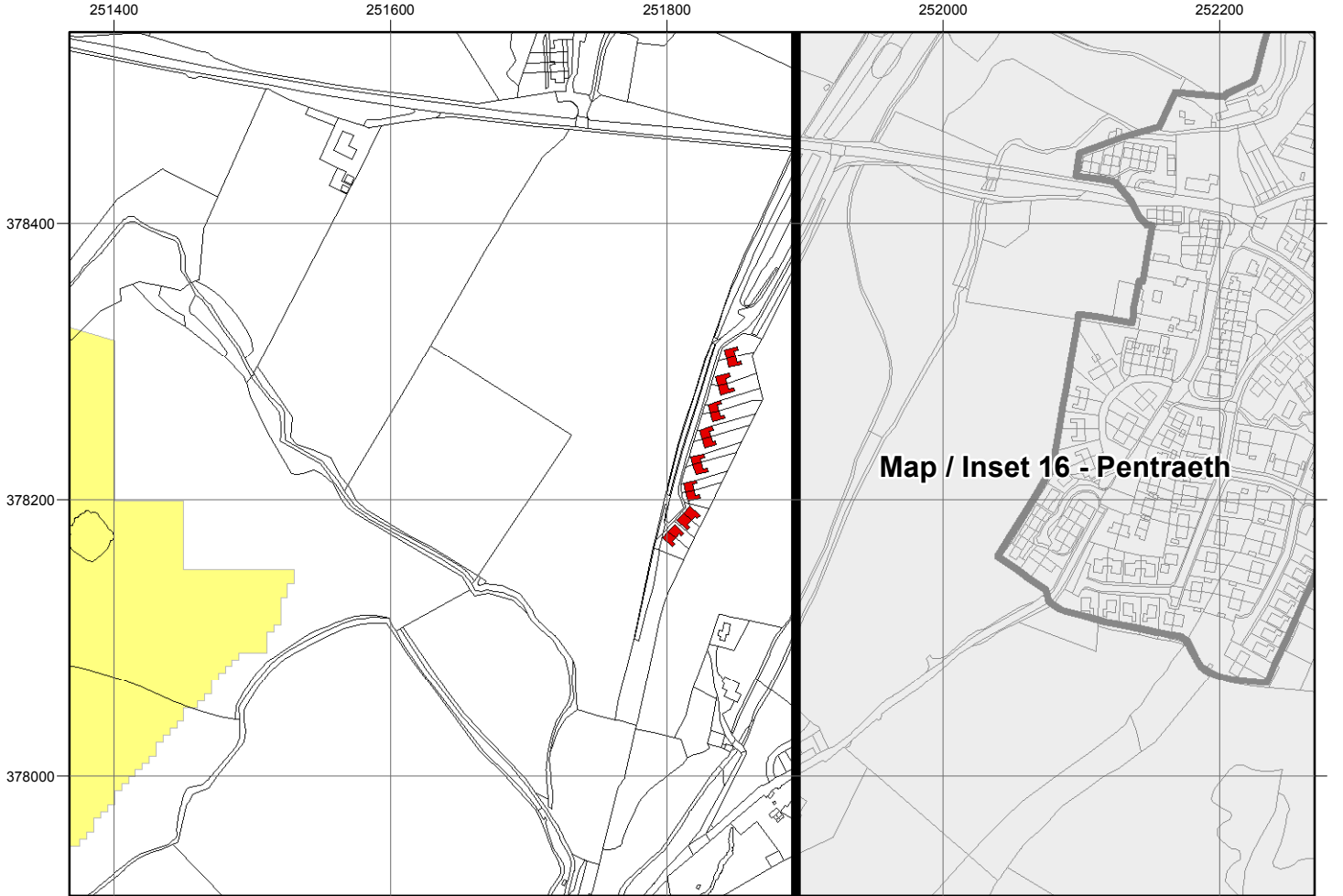
Map / Inset 133

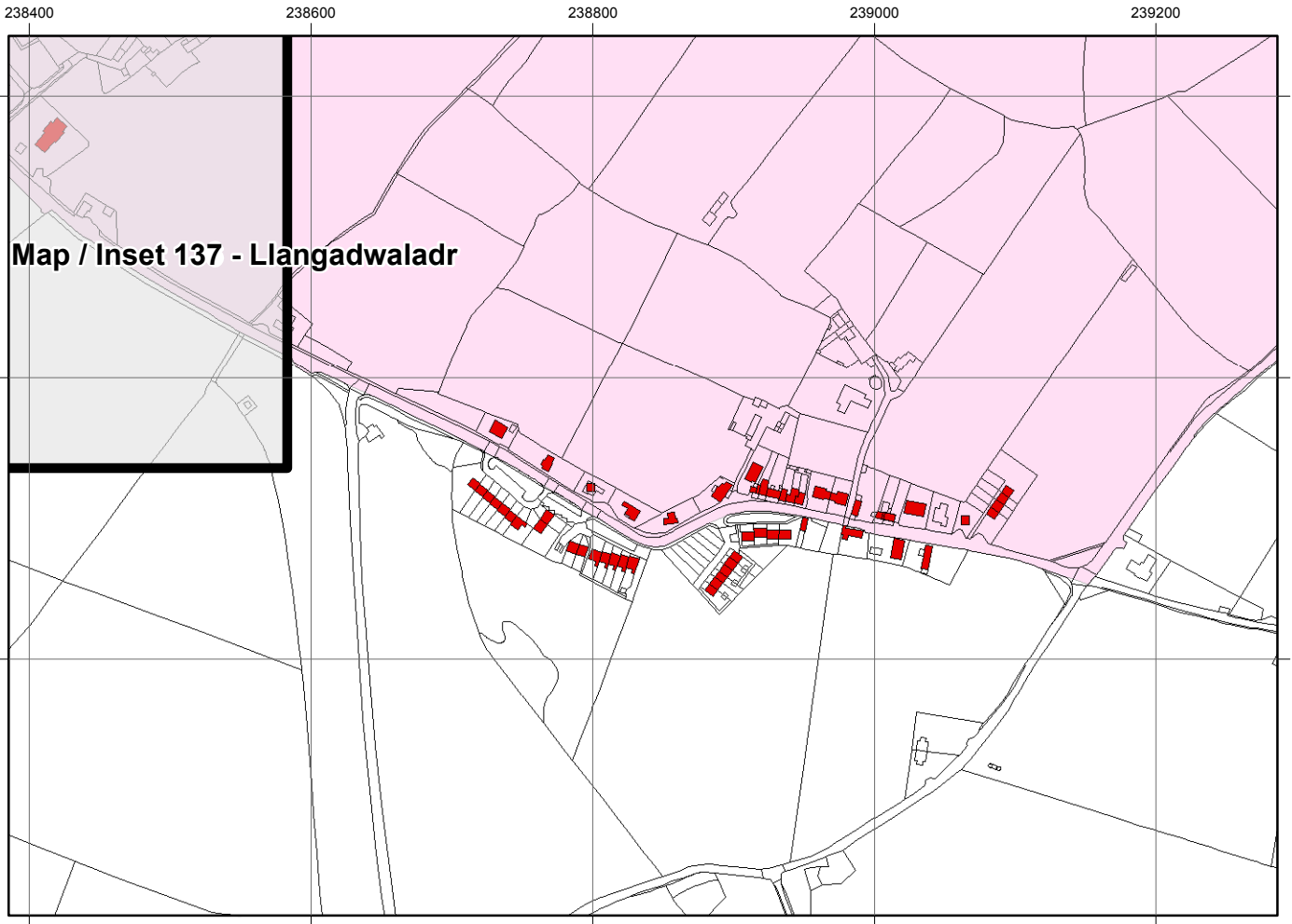
Hebron



Map / Inset 134

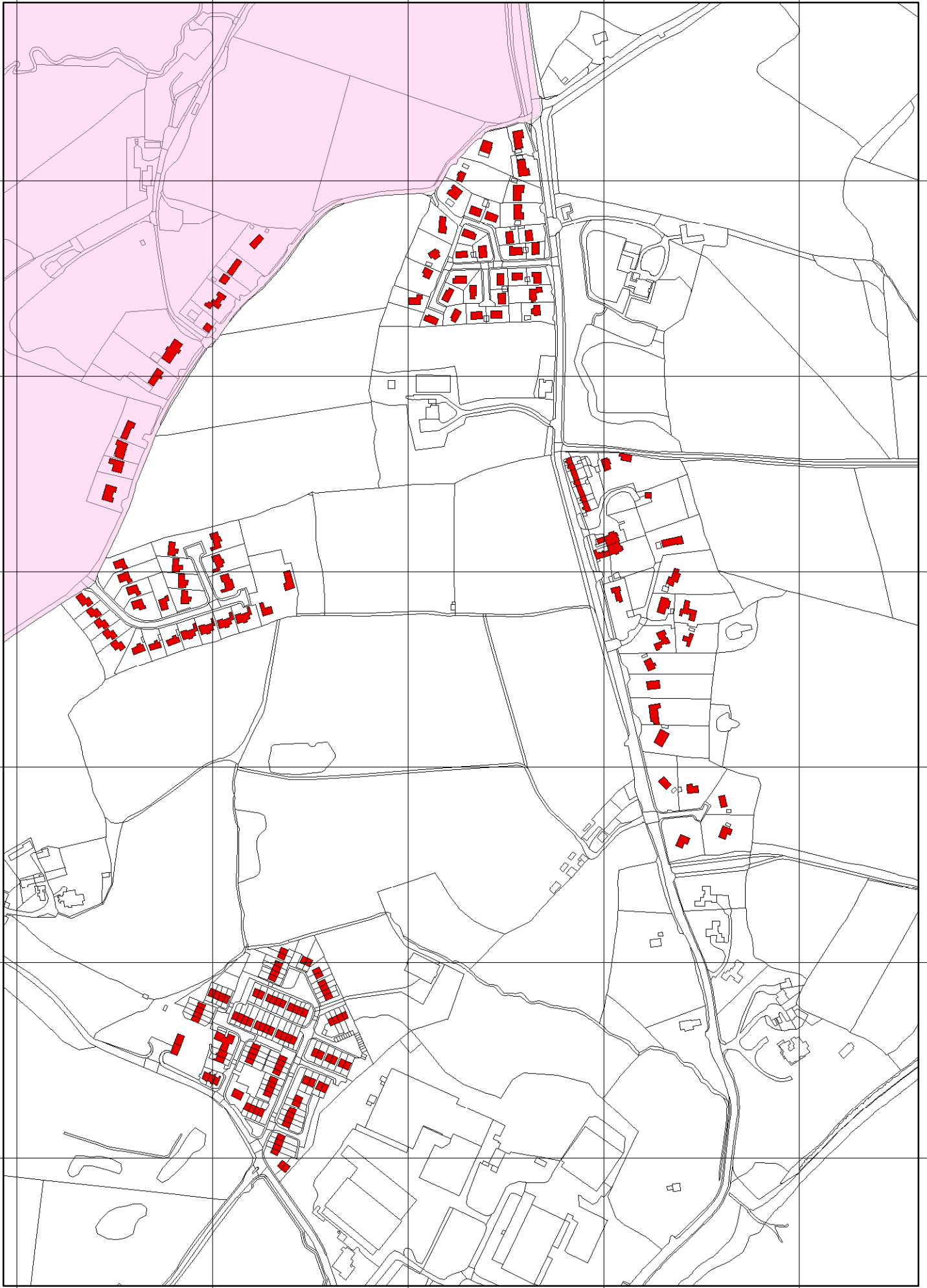
Hendre Hywel (Pentraeth)

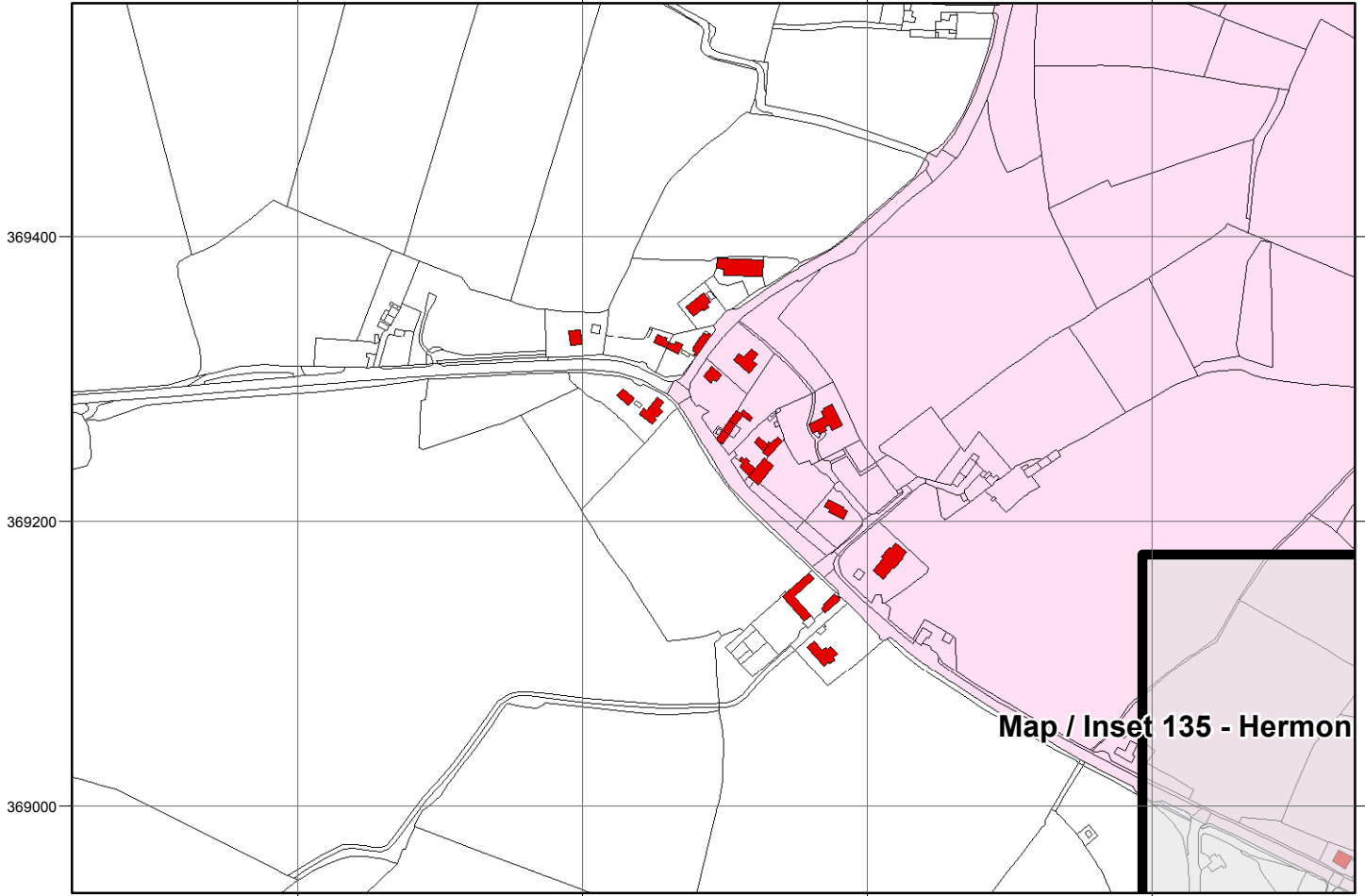




260400 260600 260800 261000 261200

378600
378400
378200
378000
377800
377600





Map / Inset 139

Llanyghenedl



Map / Inset 140

Llynfaes



250200

250400

250600

250800

251000

384800

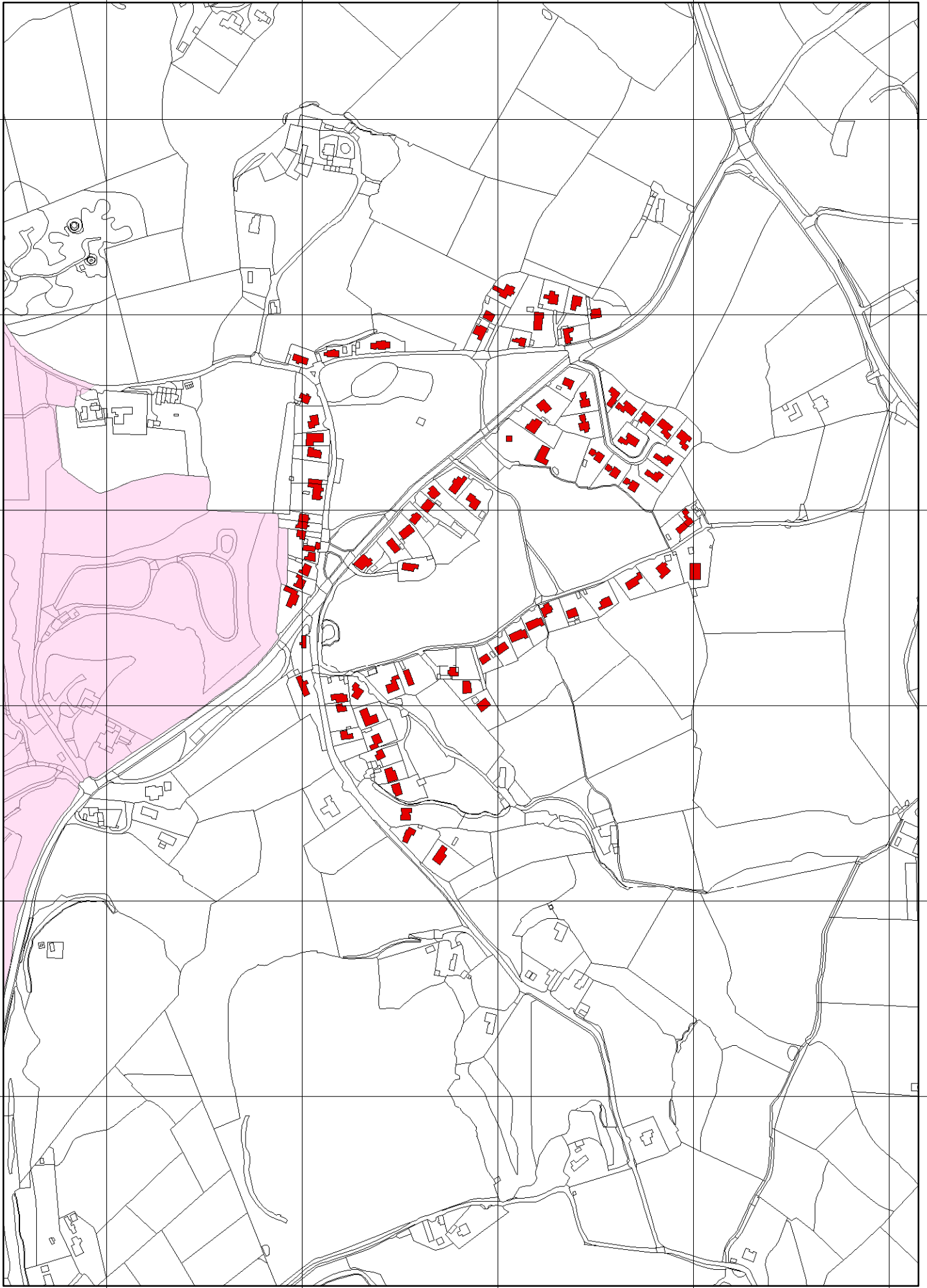
384600

384400

384200

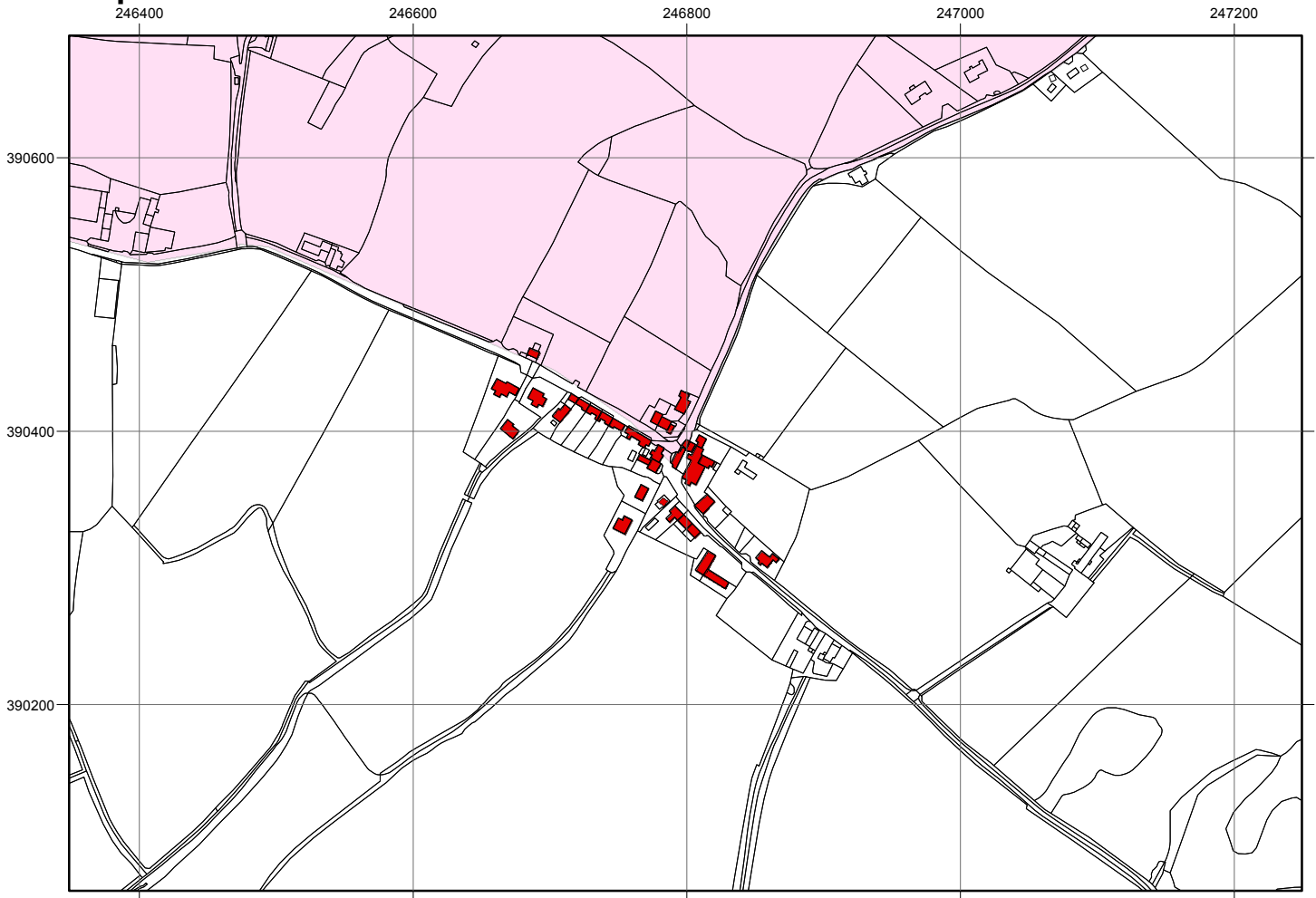
384000

383800



Map / Inset 143

Nebo



Map / Inset 144

Penlon



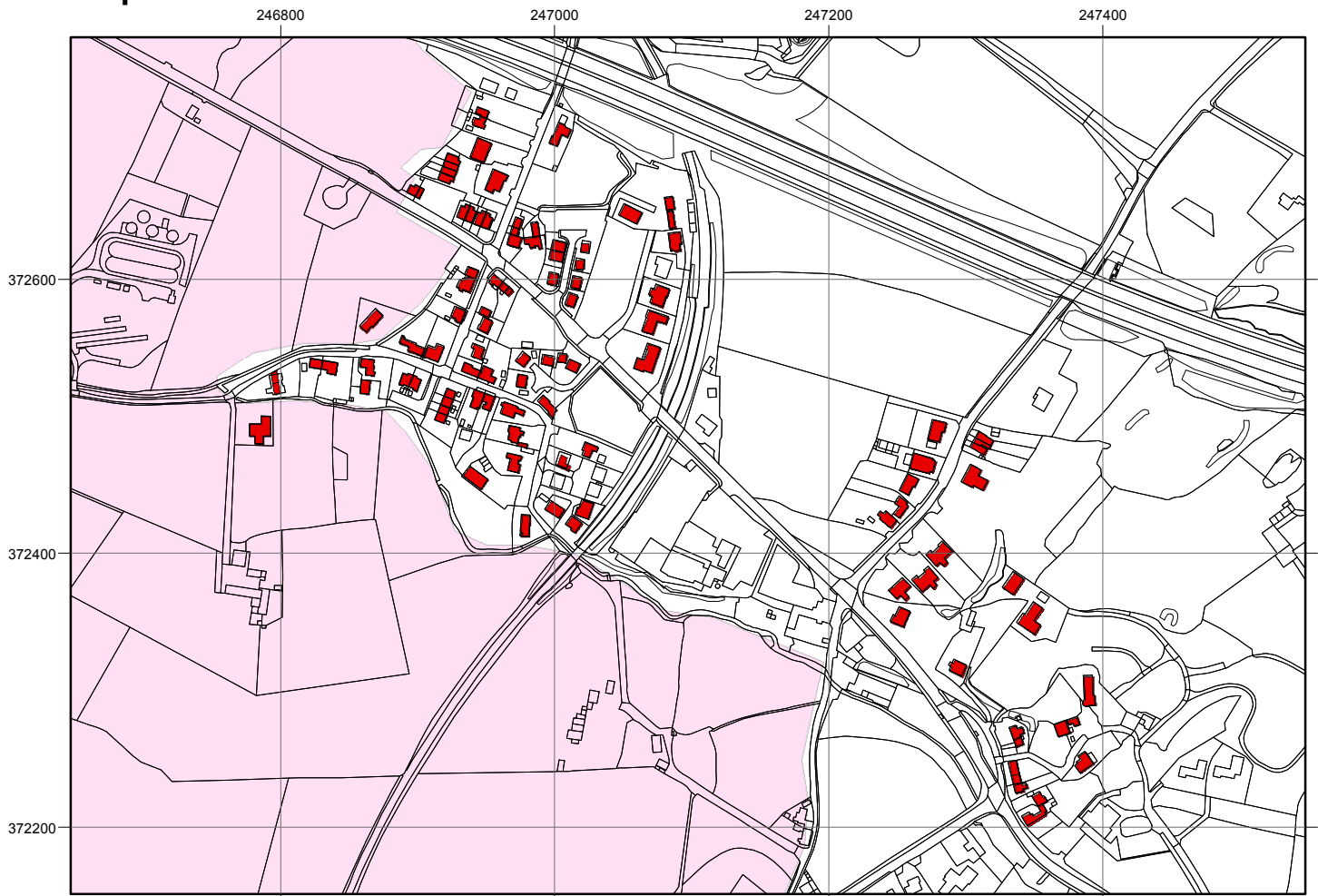
Map / Inset 144

Penmon



Map / Inset 145

Pentre Berw



Map / Inset 146

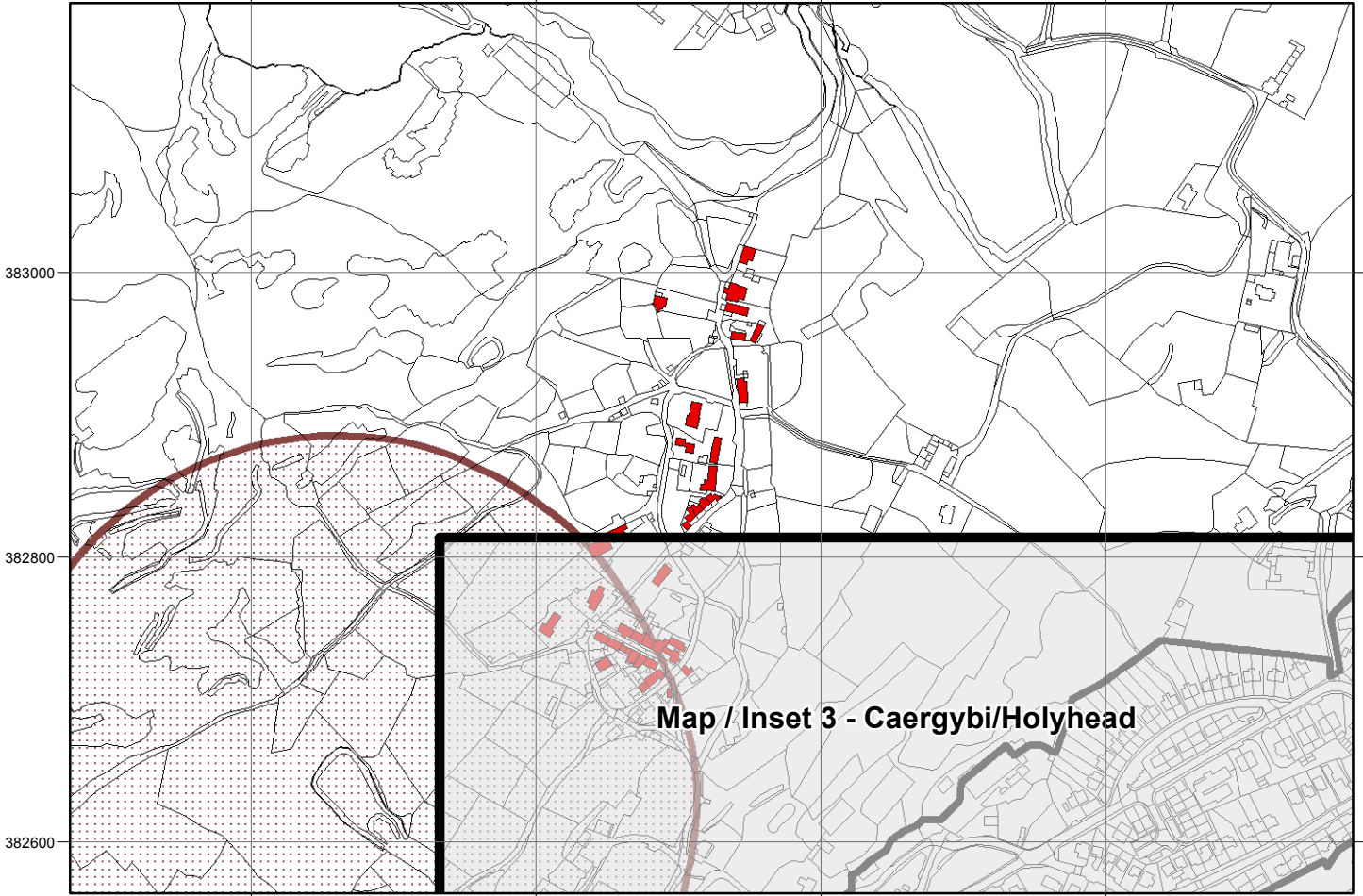
222400

222600

222800

223000

Pentre Canol (Caergybi/Holyhead)



Map / Inset 147

261000

261200

261400

261600

Pen y Marian



242200

242400

242600

242800

243000

394600

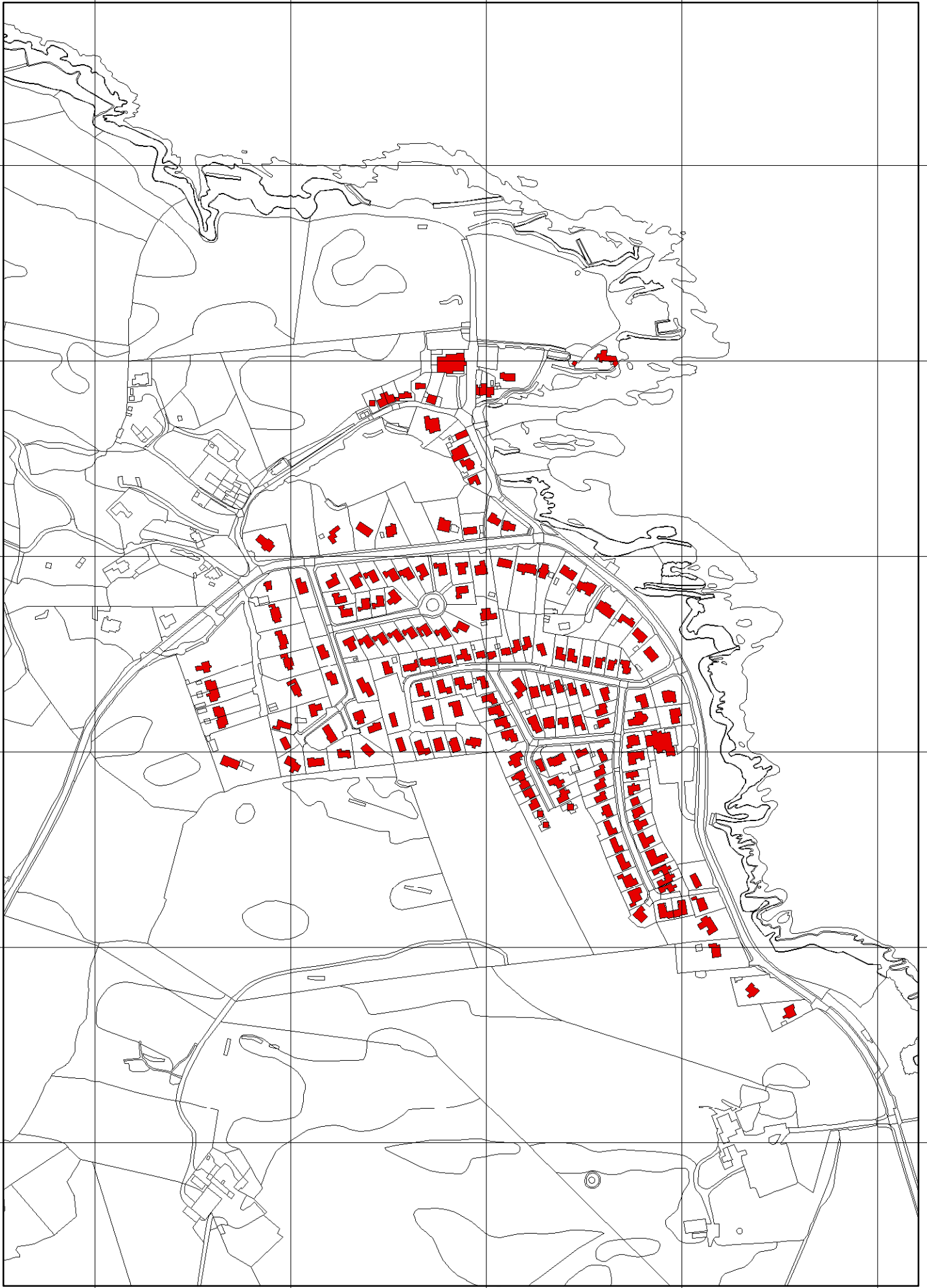
394400

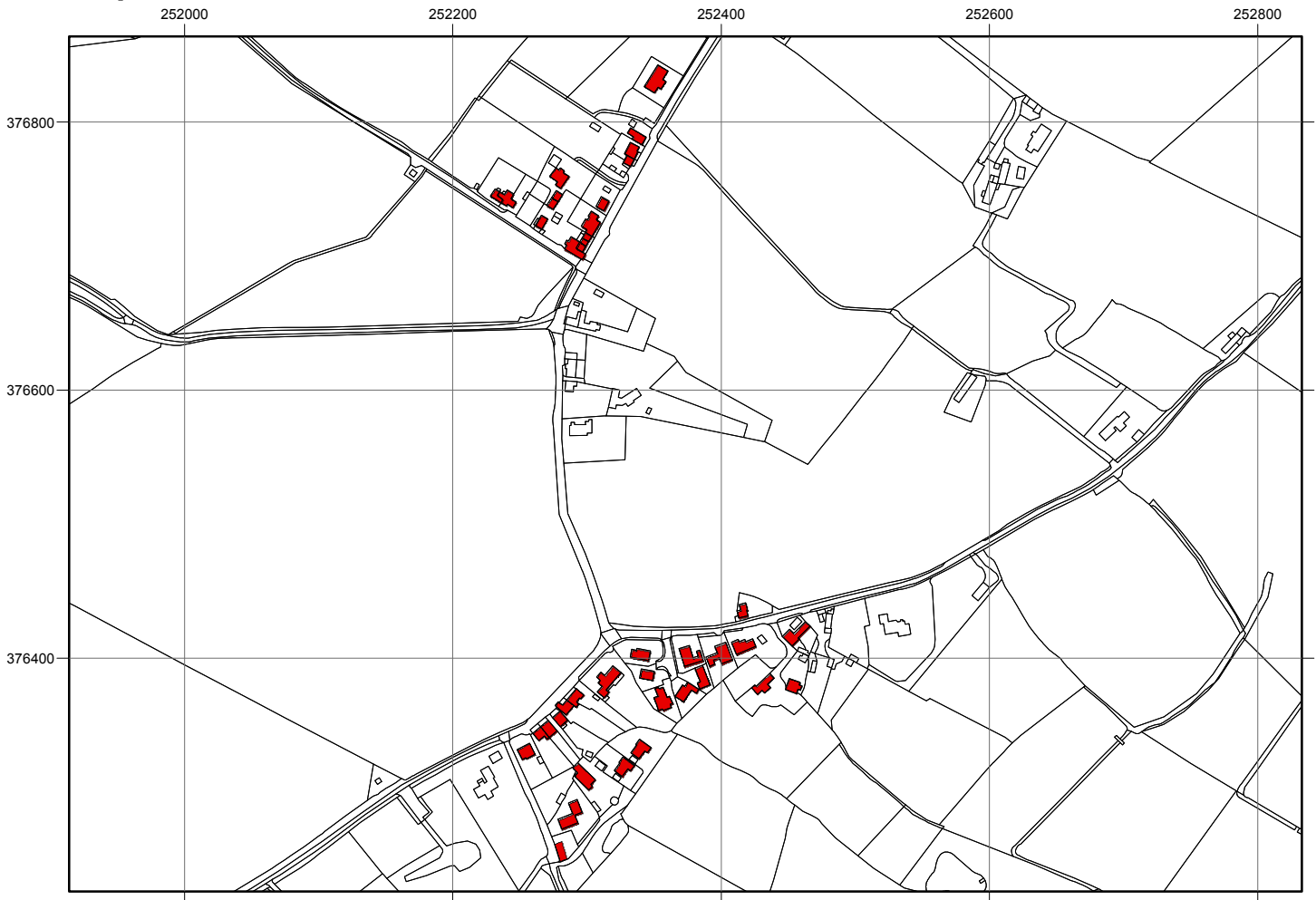
394200

394000

393800

393600





245600

245800

246000

246200

378000

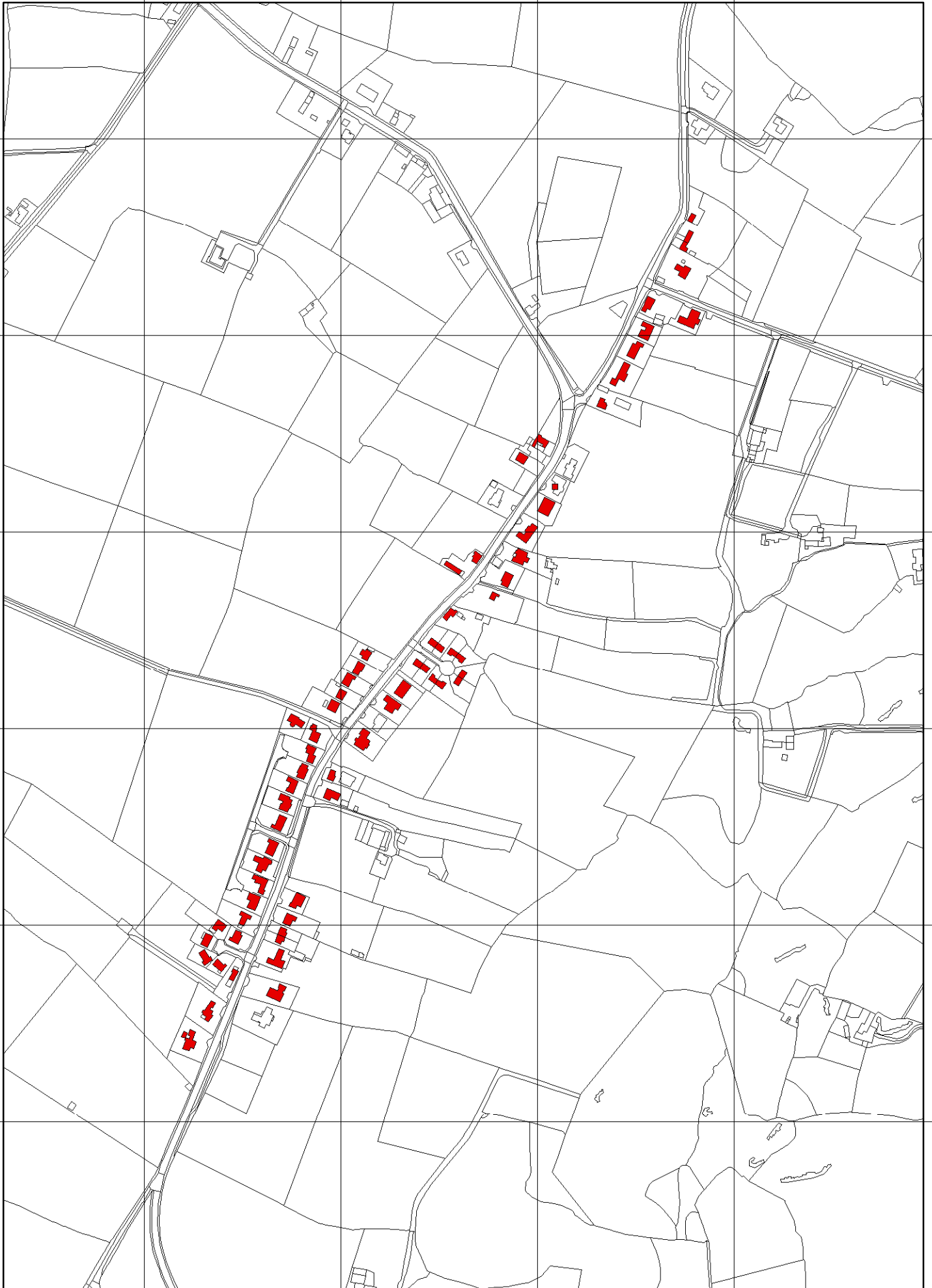
377800

377600

377400

377200

377000



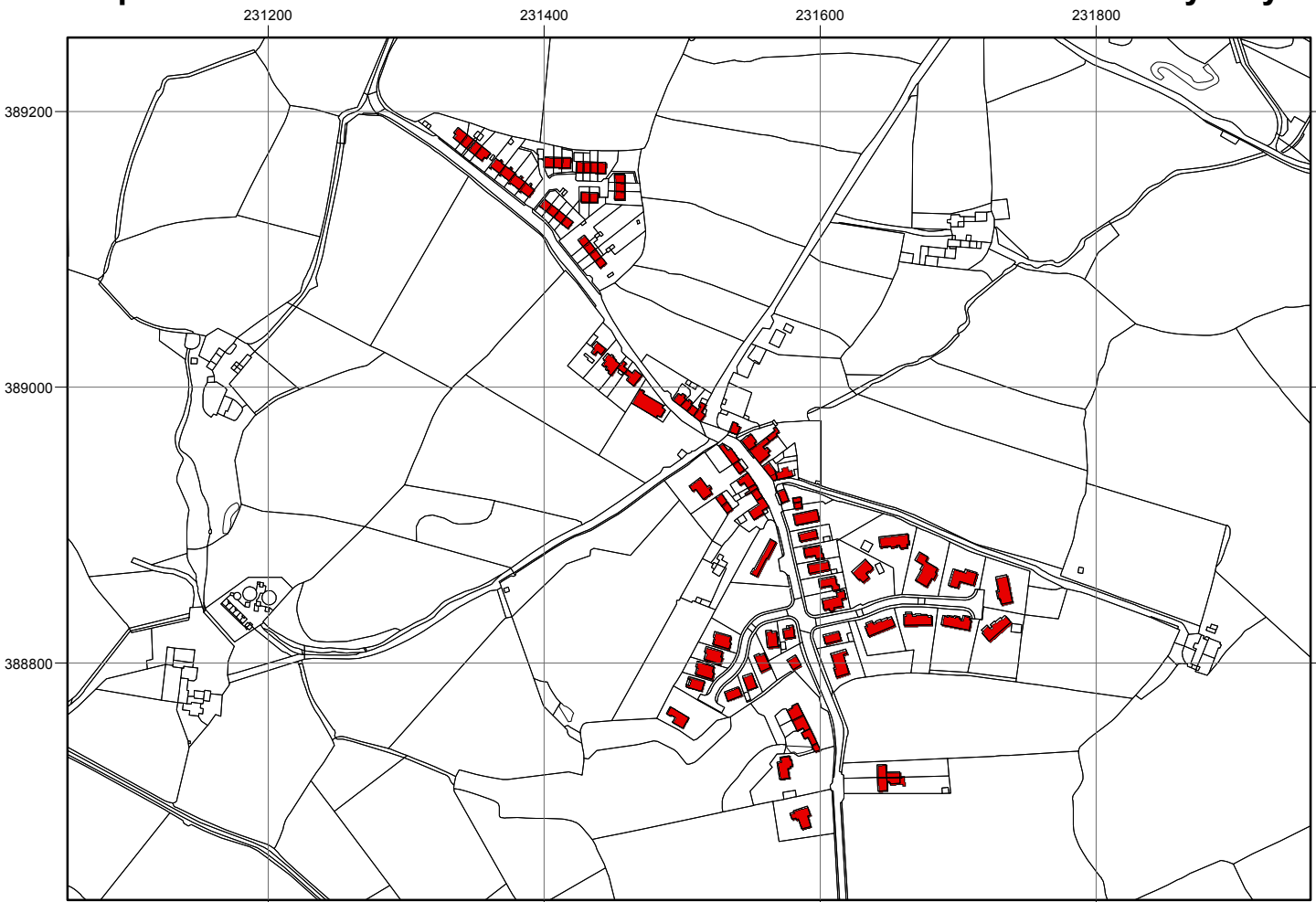
Map / Inset 151

Rhostrehwfa



Map / Inset 152

Rhyd-wyn







Map / Inset 155

Trefor



Map / Inset 156

Tyn Lôn (Glan yr Afon)

